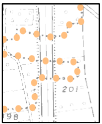


BASE: CTR PIEMONTE 116010, 116020, 116050, 116060 FONTE: PORTALE PODIS

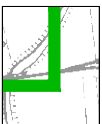
LIMITI AMMINISTRATIVI:



CONFINI PROVINCIALI



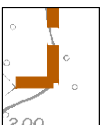
CONFINI COMUNALI



AREA DI STUDIO CARPINANO SESIA 1
lato 2 km



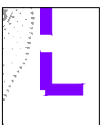
AREA POZZO
CARPINANO SESIA 1



AREA DI STUDIO ALTERNATIVA 1
lato 2 km




AREA POZZO
ALTERNATIVA 1



AREA DI STUDIO ALTERNATIVA 2
lato 2 km



AREA POZZO
ALTERNATIVA 2



SIR
IT1150009
BOSCO PRETI E BOSCO LUPI
SIR
IT112026 STAZIONI DI ISOETES
MALINVERNIANA



eni S.p.A.
Divisione Exploration & Production

Progetto

Doc. SICS 201
Integrazioni allo Studio di Impatto Ambientale
Pozzo esplorativo "Carpiignano Sesia 1"

Tavola

Carta dei SIR

Preparato

AECOM Italy S.r.l.

Nome File

All.A1,2,3,5,6.dwg

Num. Allegato

A.5

Documento

DOC. SICS 201

Data

Ottobre 2012

Scala

1:20000

Emissione

per enti